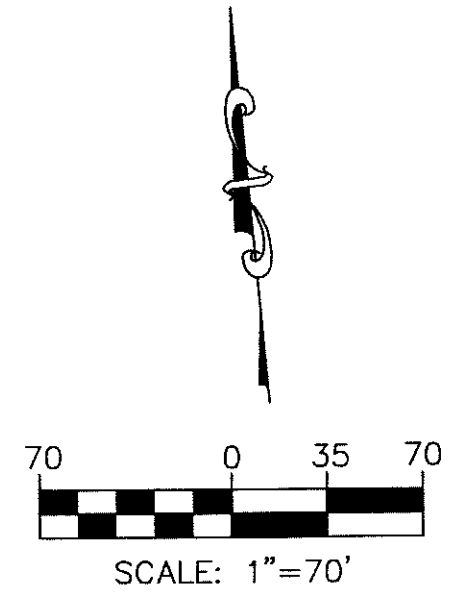


LEGAL:

ALL OF UNRESTRICTED RESERVE "B", BEING 0.8960 ACRES, OF TECH QUIP, INC. AMENDING PLAT NO. 1 AS RECORDED IN CLERK'S FILE NO. 20070453901 IN THE HARRIS COUNTY CLERK'S OFFICE AND BEING IN THE LUKE HEMENWAY SURVEY, ABSTRACT NO. 801 IN THE CITY OF HOUSTON, HARRIS COUNTY, TEXAS




LEGEND:

FND.	FOUND
I.R.	IRON ROD
H.C.C.D.	HARRIS COUNTY CLERK'S OFFICE
H.C.D.R.	HARRIS COUNTY DEED RECORDS
H.C.M.R.	HARRIS COUNTY MAP RECORDS
R.O.W.	RIGHT-OF-WAY
SQ. FT.	SQUARE FEET

NOTES:

1. BEARINGS SHOWN HEREON ARE BASED ON THE PLAT OF TECH QUIP, INC. AMENDING PLAT NO. 1 AS RECORDED IN CLERK'S FILE NO. 20070453901 IN THE HARRIS COUNTY CLERK'S OFFICE.
2. THIS SURVEY HAS BEEN PREPARED UTILIZING A CONTRACT FOR TITLE SURVEYANCE PROVIDED BY SURVEY TITLE GUARANTY COMPANY, G.P. # 077772, DATED 08/17/07.
3. ACCORDING TO THE E.A.M. NO. ASSOCIATION, DATED APR 9, 2004, THE SUBJECT TRACT LIES IN AN UNZONED ZONE "C" AREA.
4. THERE ARE NO NATURAL DRAINAGE CHANNELS ON THIS TRACT.



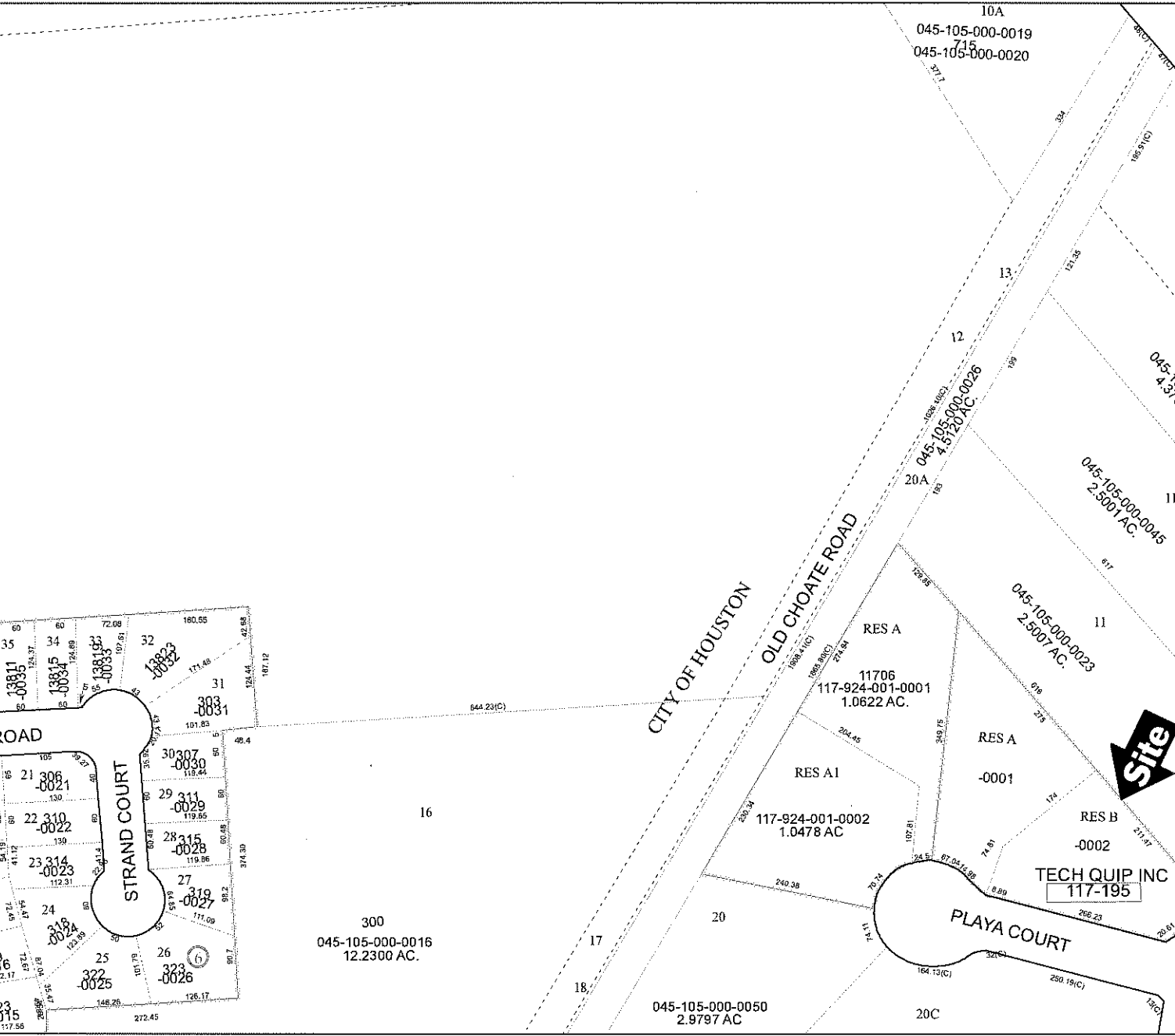
THIS SURVEY SUBSTANTIALLY COMPLES WITH THE CURRENT TEXAS SOCIETY OF PROFESSIONAL SURVEYORS STANDARDS AND SPECIFICATIONS FOR A CATEGORY 1A, CONDITION II SURVEY.

Michael D. Wilson
 MICHAEL D. WILSON R.P.L.S.
 TEXAS REGISTRATION NO. 4821
 08/09/07

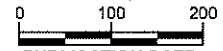
THE WILSON SURVEY GROUP PROFESSIONAL LAND SURVEYORS 2008 E. BROADWAY PEARLAND, TEXAS (281) 486-3881 FAX (281) 486-3888	CAD FILE RESERVE.B ORIGINAL PLAT DATE 08/17/07 DRAWN C.H.W. CHECKED M.D.W. APPR. M.D.W. SCALE 1"=57' JOB NO. 07-122 SHEET 1 OF 1
CLW INTERESTS LLC	
BOUNDARY SURVEY OF RESERVE "B" OF TECH QUIP, INC. AMENDING PLAT NO. 1 IN THE CITY OF HOUSTON, HARRIS COUNTY, TEXAS	

5851D6

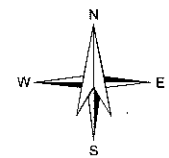
5851D9



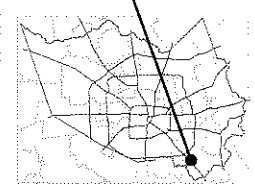
Harris County Appraisal District



PUBLICATION DATE:
1/26/2007



MAP LOCATION



FACET 5851D

1	2	3	4
5	6	7	8
9	10	11	12

5850B2

EXHIBIT A